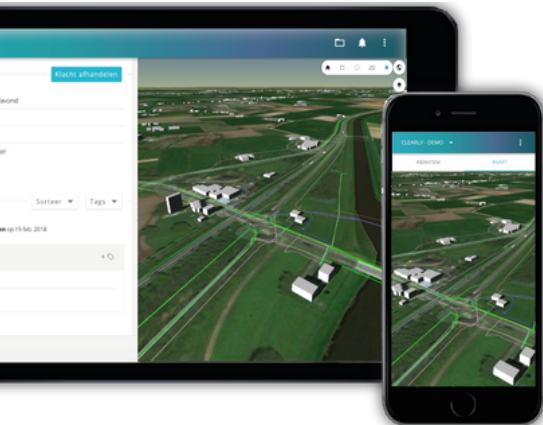


seeing
new ways

see it, clearly

Tender package

“Get an immediate advantage in understanding a project”



A quick and complete overview of all relevant information

The amount of available information is often so large and complex that getting an overview is a serious challenge.



You want to be able to understand the project as quickly as possible and to convert your expertise into the best offer.

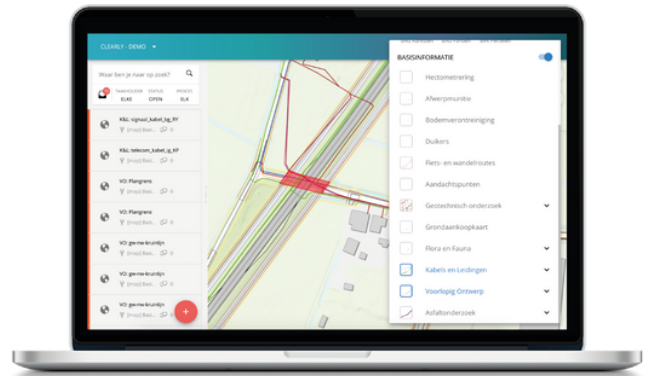
You're the experts in executing the project. We are experts at connecting and enriching complex information in a smart platform.

Together we do win tenders!

Clearly.Projects literally puts information on the map

Within Clearly.Projects different types of information are brought together and translated into clear insight and map information.

Information is processed into relevant map layers (2D/3D) and we set up the issue process to identify "issues and risks" and assign them to someone in the tender team for further investigation.



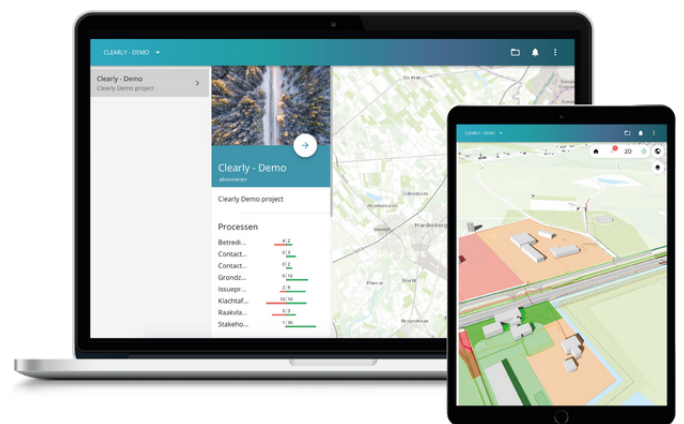
get it. clearly

Clearly lets you read between the lines and shows the opportunities and challenges within the project.

For example with stakeholders, land acquisition, flora & fauna and cables & pipelines.

Clearly is used to provide visual insight, organize spatial projects smarter and proactively minimize risks.

This way our clients win tenders, score more EMVI discounts, projects run better and time and money is saved.



do it. clearly

Using Clearly enhances the distinctive capacity during the preparation, execution and handover phases of a project.

We believe in "What you can see, you can understand".



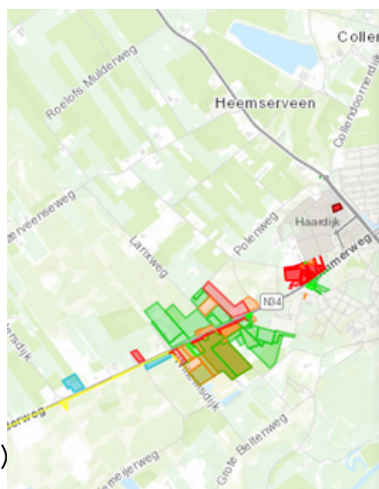
The tender package

This includes the following:

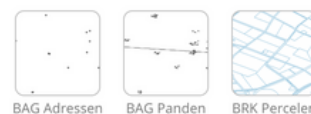
- Processing of project specific map layers
- Two multidisciplinary sessions focused on points of interest and issues
- Deployment of Clearly.Projects during the duration of the tender with an unlimited number of users
- Configuration of the issue process during the duration of the tender
(So you can identify, link issues to the map, assign and resolve challenges).

The following map layers are present in Clearly.Projects by default and updated:

- Land Registry Key Register
- Addresses & Buildings Key Register (BAG)
- Cultural Heritage
- Nature reserves
- Archaeology
- Soil Use
- Cycling and walking routes
- Infrastructure
- Zoning plans
- Public law restrictions
- Water board data
- Safety regions
- PDOK high resolution aerial photo (7,5 cm)
- General elevation map of the Netherlands (AHN 3)
- CBS Postal Code Statistics and Square Statistics



OPEN DATA



BASISINFORMATIE



Won a tender and then what?

During the tendering phase you have established a strong basis to continue with during the realization.

Clearly is the perfect tool to organize your core processes during the realization of your project, such as environmental management, land acquisition, permitting and so on.

see it. get it. do it. clearly